

ORDER FOR LOCATION OF CONDUITS AND MANHOLES

Whereas, **NSTAR ELECTRIC COMPANY d/b/a EVERSOURCE ENERGY COMPANY** has petitioned for permission to construct a line for the transmission of electricity for lighting, heating or power under the public way or ways of the City of Framingham, and notice has been given and a hearing held on said petition as provided by law. **IT IS HEREBY ORDERED**

That **NSTAR ELECTRIC COMPANY d/b/a EVERSOURCE ENERGY COMPANY** be and hereby is granted permission to construct and a location for, such a line of conduits and manholes with the necessary wires and cables therein under the following public way or ways of the City of Framingham:

LOWTHER ROAD: Southwesterly approximately 156 ± feet southeasterly of Central Street, a distance of about 38 ± feet of conduit at pole #460/I

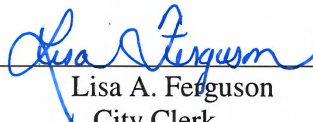
All construction work under this Order shall be in accordance with the following conditions:

1. Conduits and manholes shall be located as shown on the plan made by **A. Debenedictis, Dated October 1, 2019**, on file with said petition.
2. Said company and proposed work shall comply with requirements of existing bylaws and such as may hereafter be adopted governing the construction and maintenance of conduits and manholes.
3. All work shall be done to the satisfaction of the City Council or such officer or officers as it may appoint to supervise the work.

The foregoing permission is also subject to the conditions set forth in a letter dated October 17, 2019 from the Framingham Department of Public Works as follows:

1. The conduit shall be encased in cement concrete.
2. The applicant shall obtain a Street Opening Permit and a Trench Opening Permit for this work.
3. DPW requests notification prior to the start of work to verify final location in the field and that no public utilities are adversely affected.
4. The applicant and contractor shall endeavor to maintain 10-foot separation from city-owned utilities at all times.
5. The applicant shall submit a traffic management plan to DPW for review and approval prior to construction.
6. The applicant shall fully replace and restore all sidewalk, curbing, and roadway infrastructure impacted by this work.
7. All work shall conform to the City of Framingham construction standards.

I hereby certify that the foregoing order was adopted at a meeting of the City Council of the City of Framingham, Massachusetts held on the **3rd day of December 2019**.



Lisa A. Ferguson
City Clerk

We hereby certify that the foregoing Order was adopted after due notice and a public hearing as prescribed by Section 22 of Chapter 166 of the General Laws (Ter. Ed.), and any additions thereto or amendments thereof, to wit: - after written notice of the time and place of the hearing mailed at least seven days prior to the date of the hearing by the City Council to all owners of real estate abutting upon that part of the way or ways upon, along or across which the line is to be constructed under said Order, as determined by the last preceding assessment for taxation and a public hearing held on the **3rd day of December 2019 at 150 Concord Street, Framingham, Massachusetts**.


And that there upon said order was duly adopted.

City Council
City of Framingham, Massachusetts


CERTIFICATE

I hereby certify that the foregoing is a true copy of a location order and certificate of hearing with notice adopted by City Council of the City of Framingham, Massachusetts on the **3rd day of December, 2019**, and recorded with the records of location orders of said City, Book 116 Page 19-14. This certified copy is made under the provisions of Chapter 166 of General Laws and any additions thereto or amendments thereof.

Attest:



Lisa A. Ferguson
City Clerk



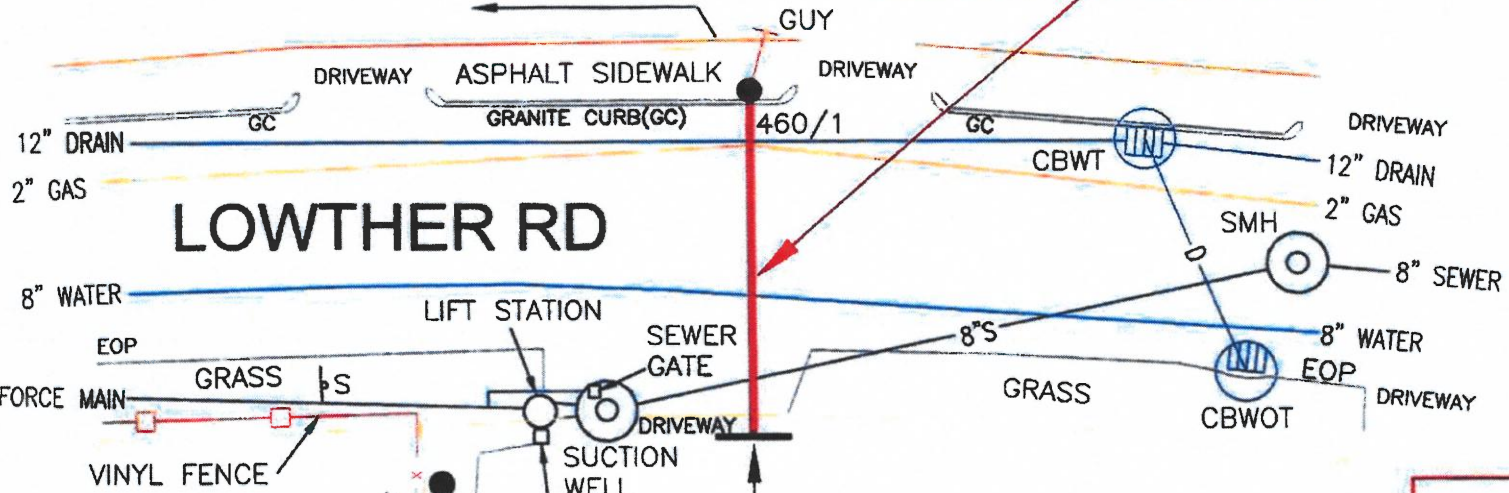
#212 LOWTHER ST

APPROX. 156'
TO CENTRAL ST

**INSTALL 1 - 4" PVC PIPES
TYPE EB IN CONCRETE
SECTION 2 FIG. 1A 38'±**

#20

APPROX. R.O.W.



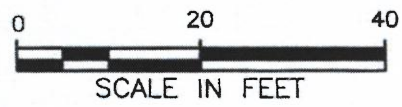
LOWTHER RD

APPROX. R.O.W.

APPROX. PT.
OF PICKUP

#222 LOWTHER ST

**PURPOSE: TO PROVIDE NEW
SERVICE TO TOWN PUMPING STATION**



BY YOUR USE OF THE INFORMATION CONTAINED IN THIS MAP, YOU AGREE THAT NO WARRANTY OF ANY KIND, EXPRESS OR IMPLIED, IS GIVEN WITH RESPECT TO THE INFORMATION. NEITHER NSTAR ELECTRIC COMPANY, NSTAR GAS COMPANY NOR ITS PARENTS, AFFILIATES, OFFICERS, DIRECTORS, SHAREHOLDERS, EMPLOYEES OR AGENTS (COLLECTIVELY THE "NSTAR ENTITIES") SHALL BE LIABLE FOR ANY LOSS OR INJURY CAUSED IN WHOLE OR IN PART BY USE OF THIS INFORMATION, OR IN RELIANCE UPON IT, TO THE MAXIMUM EXTENT ALLOWED BY LAW. YOU AGREE BY YOUR ACCEPTANCE OF THE INFORMATION TO RELEASE, ADOPT AND HOLD THE NSTAR ENTITIES HARMLESS FROM ANY SUCH LOSS OR INJURY.

THE INFORMATION MAY NOT REPRESENT A SURVEY, MAY NOT BE THE MOST COMPLETE AND IS SUBJECT TO CHANGE WITHOUT NOTICE. NO LIABILITY IS ASSUMED FOR THE ACCURACY OF THE INFORMATION, EITHER EXPRESSED OR IMPLIED. UNAUTHORIZED ATTEMPTS TO MODIFY THE INFORMATION OR USE THE INFORMATION FOR OTHER THAN ITS INTENDED PURPOSES ARE PROHIBITED.

MASS. LAW

REQUIRES 72 HOURS ADVANCE NOTICE TO UTILITY COMPANIES
BEFORE DIGGING BY ANYONE. CALL DIG-SAFE 1-888-344-7233

C# 226-19
Ward #
Work Order # 2348973
Surveyed by: JF/PG
Research by: PG
Plotted by: PG
Proposed Structures: LM
Approved: A DEBENEDICTS
P#

NSTAR EVERSOURCE <small>ELECTRIC GAS</small>	
<small>1165 MASSACHUSETTS AVE. DORCHESTER, MASS. 02125</small>	
Plan of LOWTHER ROAD	
FRAMINGHAM	
Showing PROPOSED CONDUIT LOCATION	
Scale 1"=20'	Date OCTOBER 1, 2019
SHEET 1 of 1	REVISED 11/6/19